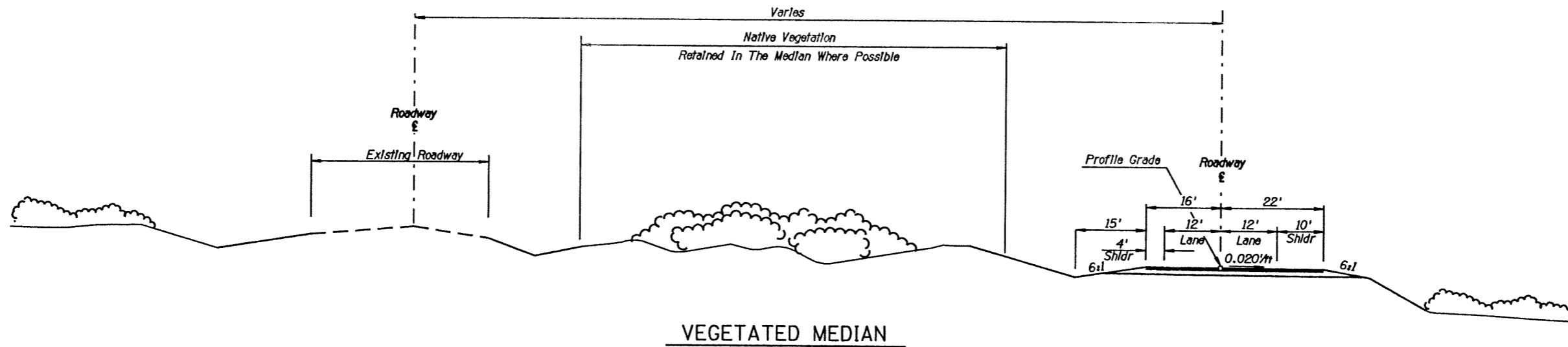
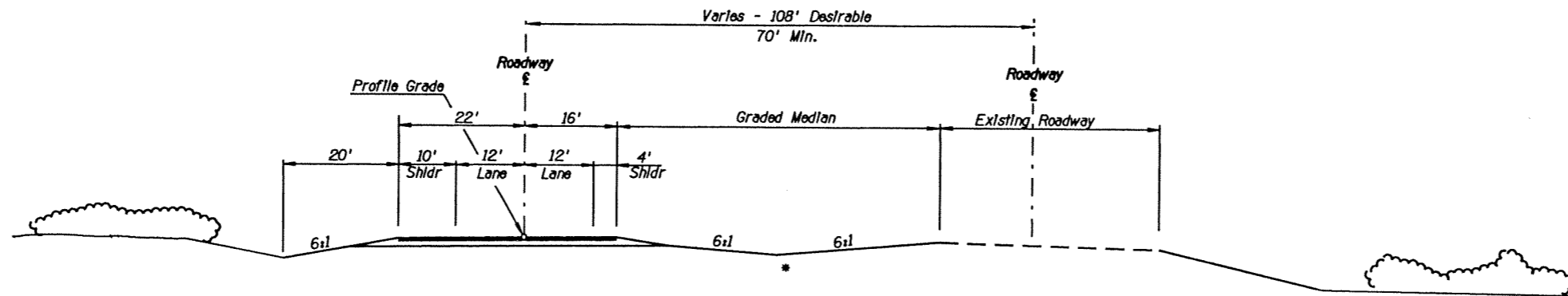


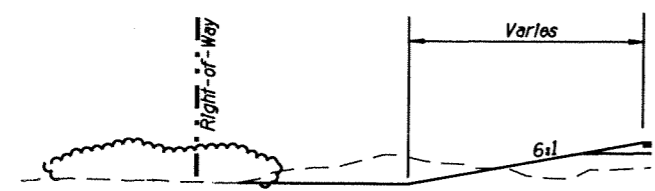
Plotted By: balcpj Date: 13-FEB-2004 11:09
 File: p:\014164\700CAD\702CIVIL\702ADON\164csp81.dgn



VEGETATED MEDIAN



GRADED-DITCH MEDIAN



Basin Bottom Elevation Varies.
 Excavate to Drain Either Perpendicular
 to the Highway, or to Adjacent Drainageway.

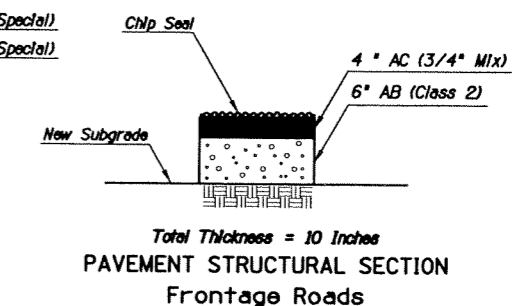
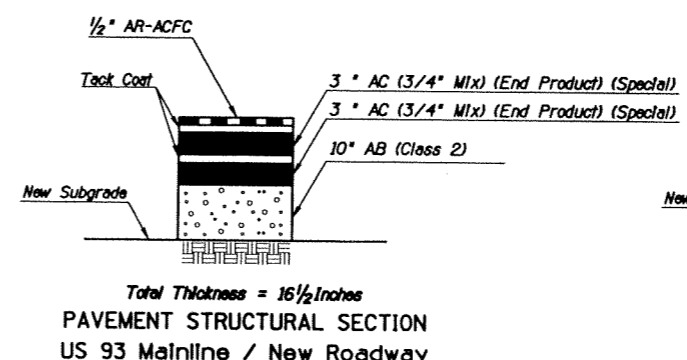
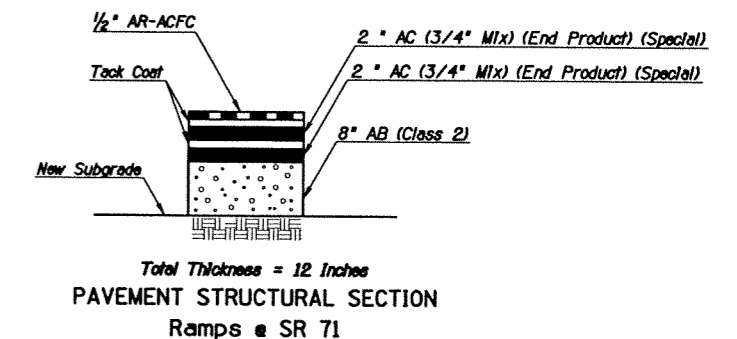
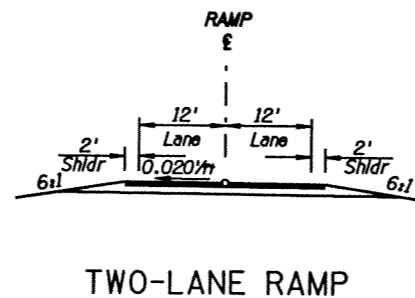
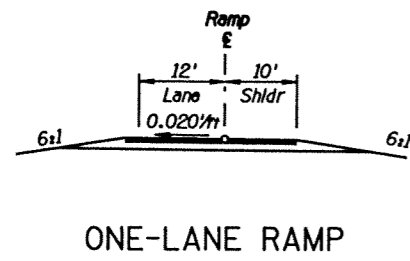
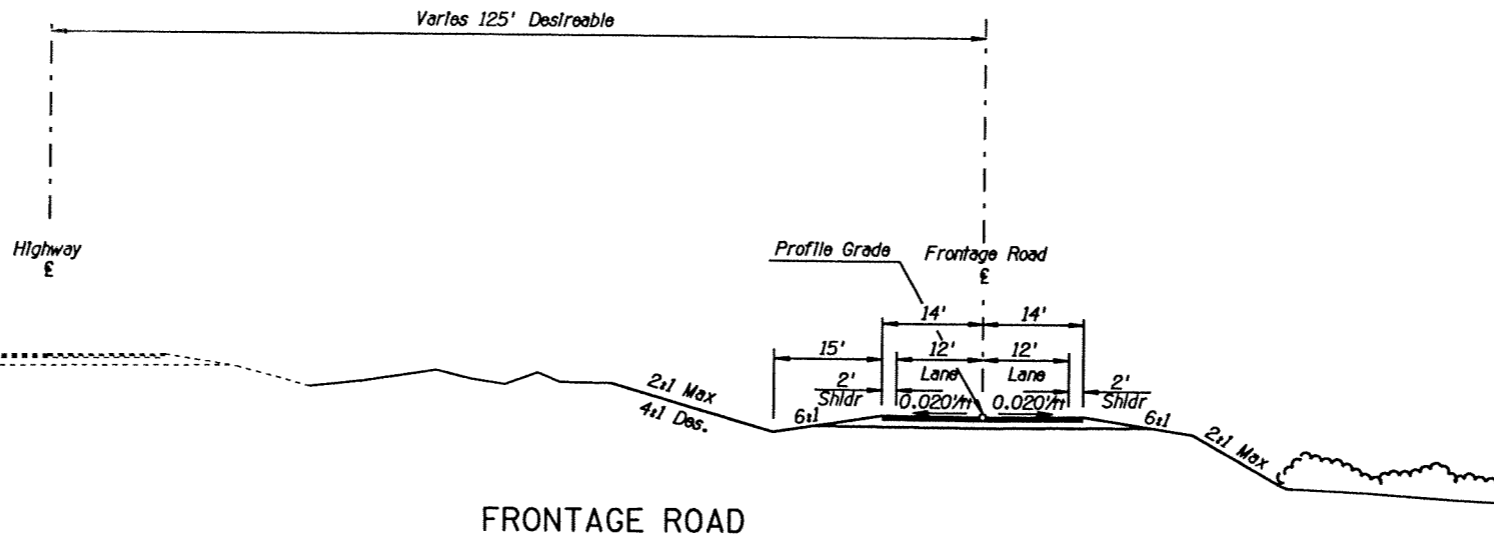
Milepost 191 to 180, South Side

* Graded Median for 70' Separation
 Vegetated Median Likely w/ 108' Separation

NOTES:
 ALL SLOPES PER ADOT C-02.10 SERIES
 MAXIMUM CUT SLOPE IS 2:1

DESIGN	GTF	DATE	9/03	ARIZONA DEPARTMENT OF TRANSPORTATION INTERMODAL TRANSPORTATION DIVISION	CONCEPTUAL NOT FOR CONSTRUCTION OR RECORDING
DRAWN	BWR	DATE	9/03		
CHECKED	BSW	DATE	9/03		
JE JACOBS		MAINLINE TYPICAL SECTIONS			
ROUTE	US 93	LOCATION	WICKENBURG TO SANTA MARIA RIVER		
TRACS NO. H 4871 01 L				SHEET	OF

DATE	LOCATION	REVISIONS	FINISHED PLANS	SURVEY NO.



ALL CROSS ROADS WILL MATCH EXISTING FOR LANE AND SHOULDER WIDTH AND MATERIAL STRUCTURE SECTION.

CROSS ROADS

NOTES:
 EXTERIOR SLOPES PER ADOT C-02.20 STANDARDS
 RAMP SLOPES PER ROADWAY DESIGN GUIDELINES
 FIGURE 504.4B.

Plotted By: balchip Date: 13-FEB-2004 11:11
 File: p:\014164\700CAD\702CIVIL\702ADGN\164c4p02.dgn

DATE	LOCATION	REVISIONS	FINISHED PLANS	SURVEY NO.

DESIGN	GTF	DATE	9/03	ARIZONA DEPARTMENT OF TRANSPORTATION INTERMODAL TRANSPORTATION DIVISION	CONCEPTUAL NOT FOR CONSTRUCTION OR RECORDING
DRAWN	BWR	DATE	9/03		
CHECKED	BSW	DATE	9/03		
JE JACOBS		VARIOUS TYPICAL SECTIONS		SHEET OF	
ROUTE	US 93	LOCATION	WICKENBURG TO SANTA MARIA RIVER		OF
TRACS NO. H 4871 01 L				OF	